












Future Land Use

Royal Oak Charter Township, Oakland County, Michigan

Future Land Use

-  Low Density Residential
-  Medium Density Residential
-  High Density Residential
-  Multiple Family Residential
-  General Commercial
-  Mixed-Use Commercial/Office
-  Industrial
-  Public
-  Institutional/Quasi-Public
-  Park, Recreation & Open Space
-  DDA Boundary
-  Surrounding Municipalities

Key:

- 1 Township Administrative Offices (Library/ Pearl Wright Center)
- 2 Civic Center Park
- 3 Grant School Recreation
- 4 Mack-Rowe Memorial Park
- 5 Royal Oak Township Recreation Center (Future Municipal Complex)
- 6 Academy of Oak Park Charter School

Base Source: Oakland County GIS, 2005
Data Source: McKenna Associates, Inc. 6/14/07

